



Mickey's Tree House Directions from Sanford Airport

START Orlando Sanford Airport (SFB). 1 Red Cleveland Blvd # 1200, Sanford, FL 32773, US

END Eagle Peak Dr Kissimmee, FL 34746, US

Total Est. Time: 59 minutes Total Est. Distance: 54.20 miles

- START** 1: Start out going SOUTH on RED CLEVELAND BLVD toward E AIRPORT BLVD. 1.4 miles
-  2: Turn RIGHT onto E LAKE MARY BLVD. 0.9 miles
-  3: Turn RIGHT onto S MELLONVILLE AVE. 0.2 miles
-  4: Turn LEFT onto CORNWALL RD. 0.5 miles
-  5: Turn LEFT onto S SANFORD AVE/CR-425. 0.1 miles
-  6: S SANFORD AVE/CR-425 becomes CR-427. 0.4 miles
-  7: Merge onto CENTRAL FLORIDA GREENEWAY/FL-417 S via the ramp on the LEFT toward ORLANDO (Portions toll). **Total Toll charges about \$10** 42.9 miles
-  8: Take the INTERNATIONAL DR WEST exit- EXIT 6- toward SR-536/SR-535/I-4/TAMPA/DISNEY WORLD. 0.6 miles
- Merge onto WORLD CENTER DR. (*Comment: Stay in left lane. Cross International Drive intersection. Past high rise hotel/apartments on right, as you approach shops and garage on left there is a slip road turn, IGNORE this, a few yards after this is the left turn at the lights on to Buena Vista Drive/VinelandRd/SR 535. It is a wide sweeping turn!!*)
-  9: 0.5 miles
- Turn LEFT onto S APOPKA VINELAND RD/FL-535 S/KISSIMMEE VINELAND RD. Continue to follow FL-535 S. (*Comment: you go under 417, just after this, on left is the Buena Vista Outlet – quite small, not a big as the nearby Premium Outlets) Cross*)
-  10: *over Polynesian Isle Blvd then get in the right hand lane, DO NOT turn into Wal*Mart by mistake. About 50m after Wal*Mart turn-in lane is the Poinciana Blvd turn at the lights. You can turn right on red if clear)* 1.3 miles
- Turn RIGHT onto N POINCIANA BLVD. (*Comment: follow Poinciana Blvd, over 1st set of traffic lights after Police Stn and Fire Stn. Road goes to 2 lanes with central turning lane. Past Terra Vista on left then Indian Pointe on left, be prepared to move in to central turning median just before Eagle Pointe)*)
-  11: 4.6 miles
-  12: Turn LEFT onto EAGLE POINTE BLVD. <0.1 miles>
-  13: Turn LEFT onto EAGLE POINTE N. <0.1 miles>
-  14: Turn RIGHT onto EAGLE PEAK DR. 0.1 miles
- END** 15: End at Eagle Peak Dr, Kissimmee, FL 34746 US (*Comment: Mickey's Tree House is the 11th villa on the right hand side*)














Mickey's Tree House Directions from Orlando Int'l Airport

START Orlando Intl Airport (MCO) One Airport Boulevard, Orlando, FL 32827, US

END Eagle Peak Dr Kissimmee, FL 34746, US –

Total Est. Time: 31 minutes Total Est. Distance: 23.33 miles

- START** 1: Start out going SOUTH on AIRPORT BLVD W toward TERMINAL ACC. 0.8 miles
-  2: Stay STRAIGHT to go onto AIRPORT EXIT. *(Comment: follow any signs that state Disney, Tampa, or 417)* 0.2 miles
-  3: AIRPORT EXIT becomes SOUTH ACCESS RD. 3.3 miles
-  4: SOUTH ACCESS RD becomes BOGGY CREEK RD. 0.6 miles
-  5: Merge onto CENTRAL FLORIDA GREENEWAY/FL-417 S (Portions toll).. *(Comment: First toll after a couple of miles \$1:50)* 10.7 miles
-  6: Take the INTERNATIONAL DR WEST exit- EXIT 6- toward SR-536/SR-535/I-4/TAMPA/DISNEY WORLD. 0.6 miles
- Merge onto WORLD CENTER DR. . *(Comment: Stay in left lane. Cross International Drive intersection. Past highrise hotel/apartments on right, as you approach shops and garage on left there is a slip road turn, IGNORE this, a few yards after this is the left turn at the lights on to Buena Vista Drive or SR 535)*
-  7: 0.5 miles
- Turn LEFT onto S APOPKA VINELAND RD/FL-535 S/KISSIMMEE VINELAND RD. Continue to follow FL-535 S. *(Comment: you go under 417, just after this , on left is the Buena Vista Outlet – quite small, not a big as the nearby Premium Outlets.) Cross over Polynesian Isle Blvd then get in the right hand land, DO NOT turn into Wal*Mart by mistake. About 50m after Wal*Mart turn in lane is the Poinciana Blvd turn at the lights. You can turn right on red if clear)*
-  8: 1.3 miles
- Turn RIGHT onto N POINCIANA BLVD. *(Comment: follow Poinciana Blvd, over 1st set of traffic lights after Police Stn and Fire Stn. Road goes to 2 lanes with central turning lane. Past Terra Vista on left then Indian Pointe on left, be prepared to move in to central turning median just before Eagle Pointe)*
-  9: 4.6 miles
-  10: Turn LEFT onto EAGLE POINTE BLVD. <0.1 miles>
-  11: Turn LEFT onto EAGLE POINTE N. <0.1 miles>
-  12: Turn RIGHT onto EAGLE PEAK DR. 0.1 miles
- END** 13: End at Eagle Peak Dr, Kissimmee, FL 34746 US *(Comment: Mickey's Tree House is the 11th villa on the right hand side)*